











Access to St. Mary's Cathedral from the Masjid Jamek LRT station

Walking time: 4-5 minutes

 A blue sign with white text that reads "KJ13 Masjid Jamek" and "Keluar EXIT" with a white arrow pointing right.	<p>1. Exit Masjid Jamek LRT onto Jalan Tun Perak</p>	 A paved path with blue circular markers leading up a set of steps towards a pedestrian footbridge. A white van is parked on the left.	<p>6. Continue and go up steps to pedestrian footbridge</p>
 A street scene showing a pedestrian crossing a road with traffic. Blue circular markers indicate the path across the road and turning right.	<p>2. Cross the road and turn to the right</p>	 A view of a pedestrian footbridge with blue circular markers indicating the path across it.	<p>7. Cross pedestrian footbridge</p>
 A paved path with blue circular markers leading past a mosque and a fountain.	<p>3. After passing the Mosque, bear left (past a fountain)</p>	 A path with blue circular markers crossing a road and turning right.	<p>8. Continue straight, cross at crossing, turn right</p>
 A path with blue circular markers crossing a paved area and following a pathway.	<p>4. Cross the paved area and follow pathway</p>	 A path with blue circular markers crossing a road and turning left.	<p>9. Cross road (carefully) and turn left</p>
 A path with blue circular markers bearing right past old buildings.	<p>5. Continue on path, bearing right past old buildings</p>	 A path with blue circular markers entering a church compound through a gate.	<p>10. Continue to gate to enter church compound</p>